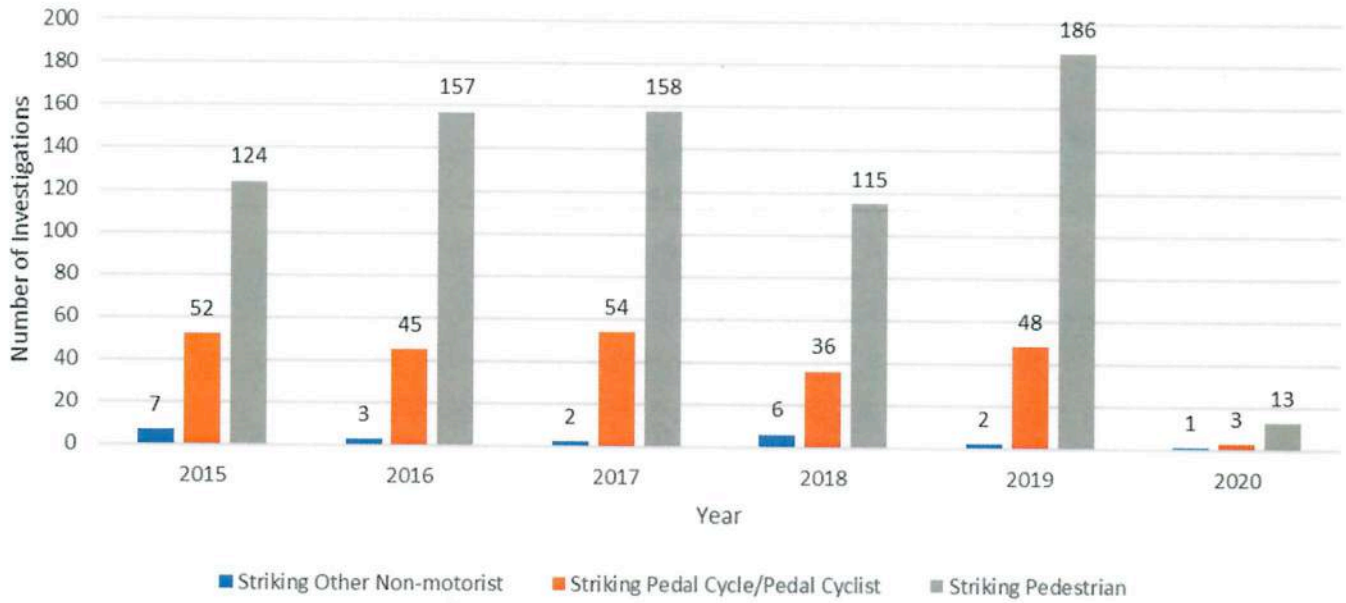
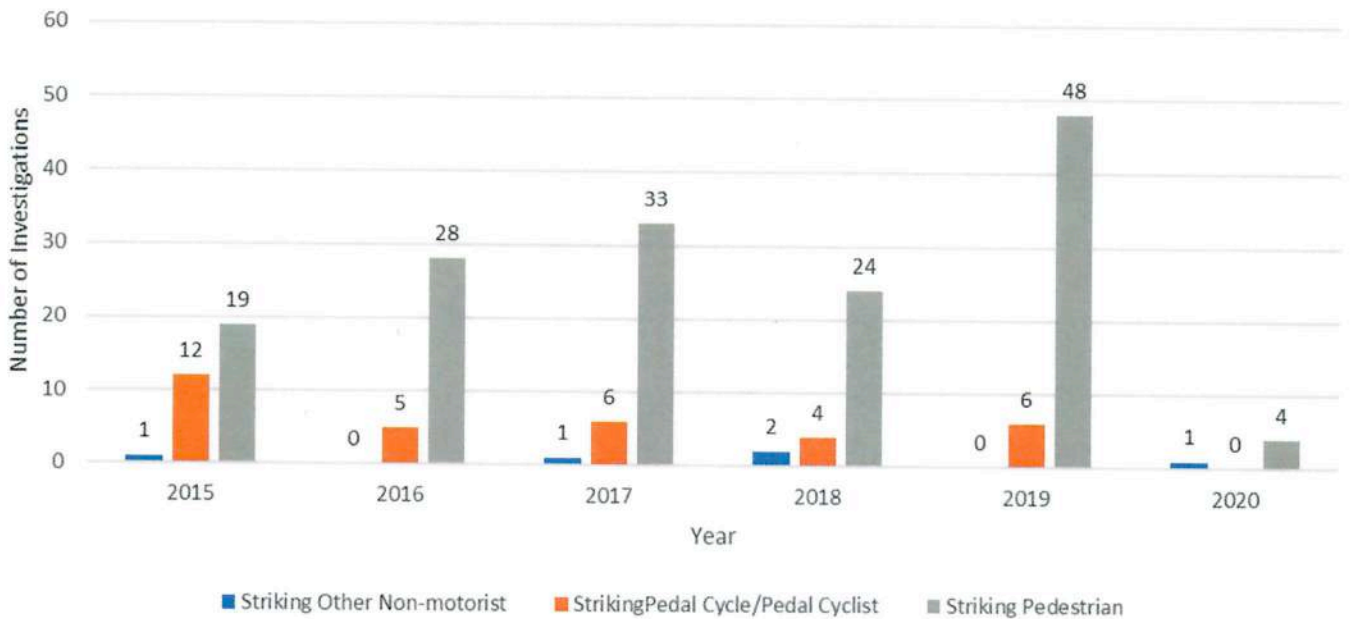


Citywide Number of Collision Investigations First Harmful Event 2015 to Jan. 26, 2020



Hill Number of Collision Investigations First Harmful Event 2015 to Jan. 26, 2020



Accident Reconstruction Unit Response Pedestrian Involved Collisions

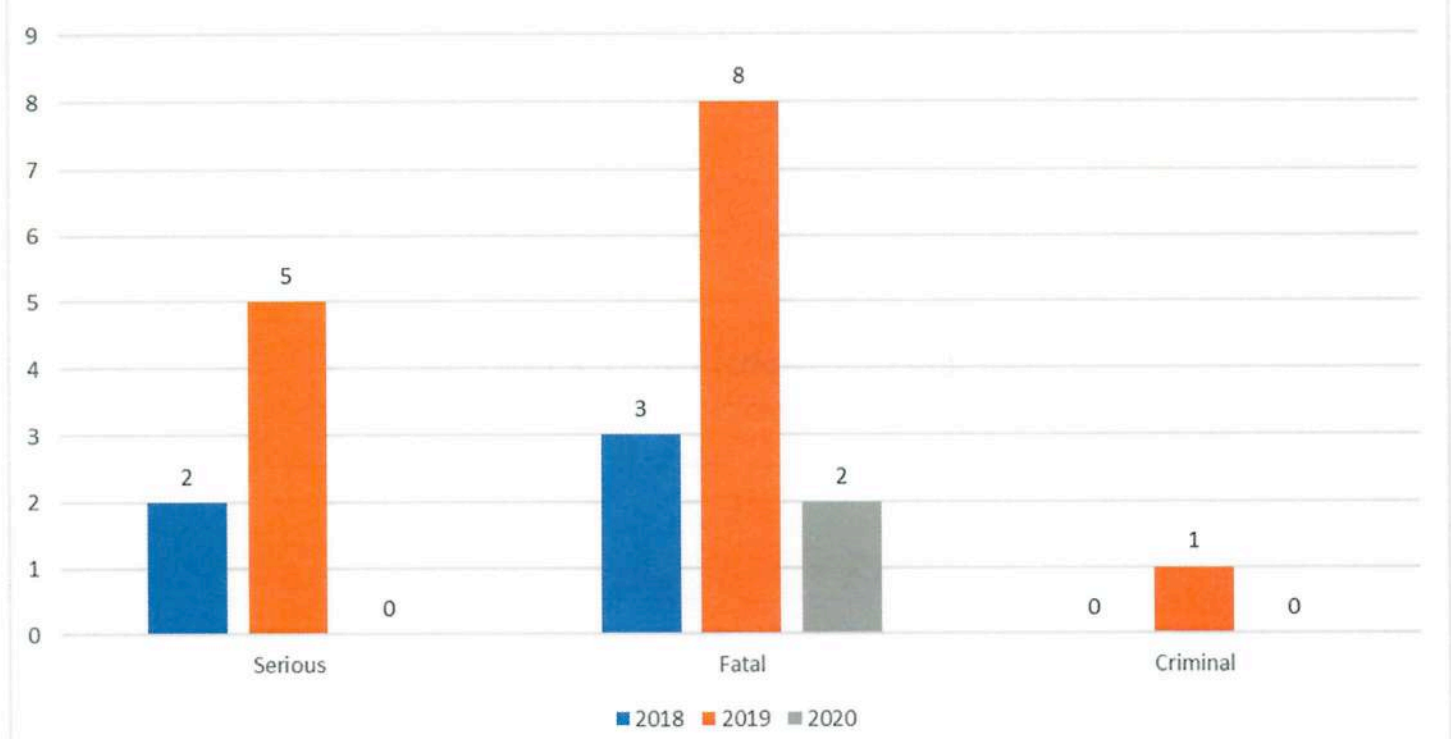
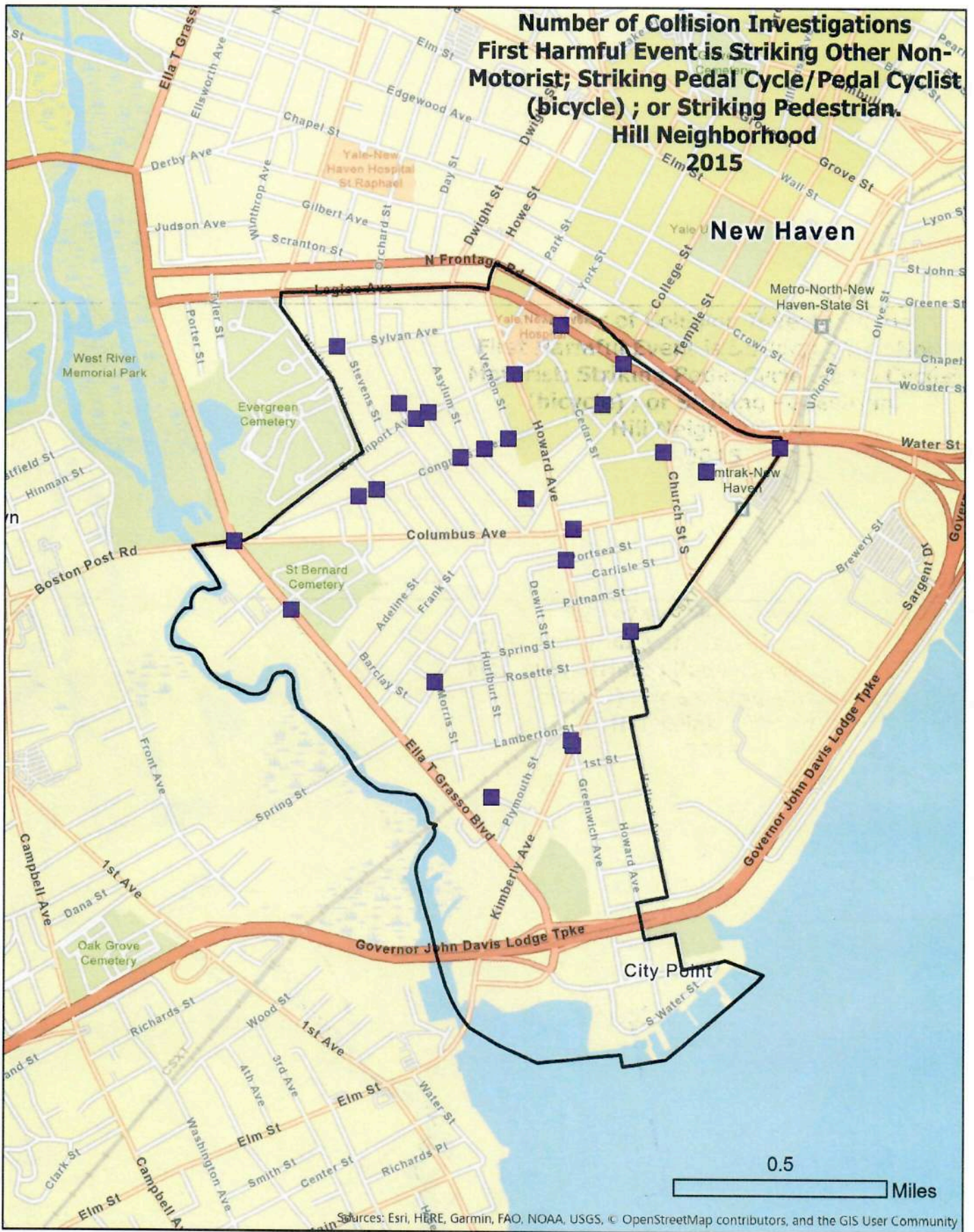


Figure 1 Citywide Incidents

**Number of Collision Investigations
First Harmful Event is Striking Other Non-
Motorist; Striking Pedal Cycle/Pedal Cyclist
(bicycle) ; or Striking Pedestrian.
Hill Neighborhood
2015**

New Haven



Sources: Esri, HERE, Garmin, FAO, NOAA, USGS, © OpenStreetMap contributors, and the GIS User Community

**Number of Collision Investigations
 First Harmful Event is Striking Other Non-Motorist;
 Striking Pedal Cycle/Pedal Cyclist (bicycle); or Striking Pedestrian.
 Hill Neighborhood
 2016**

New Haven

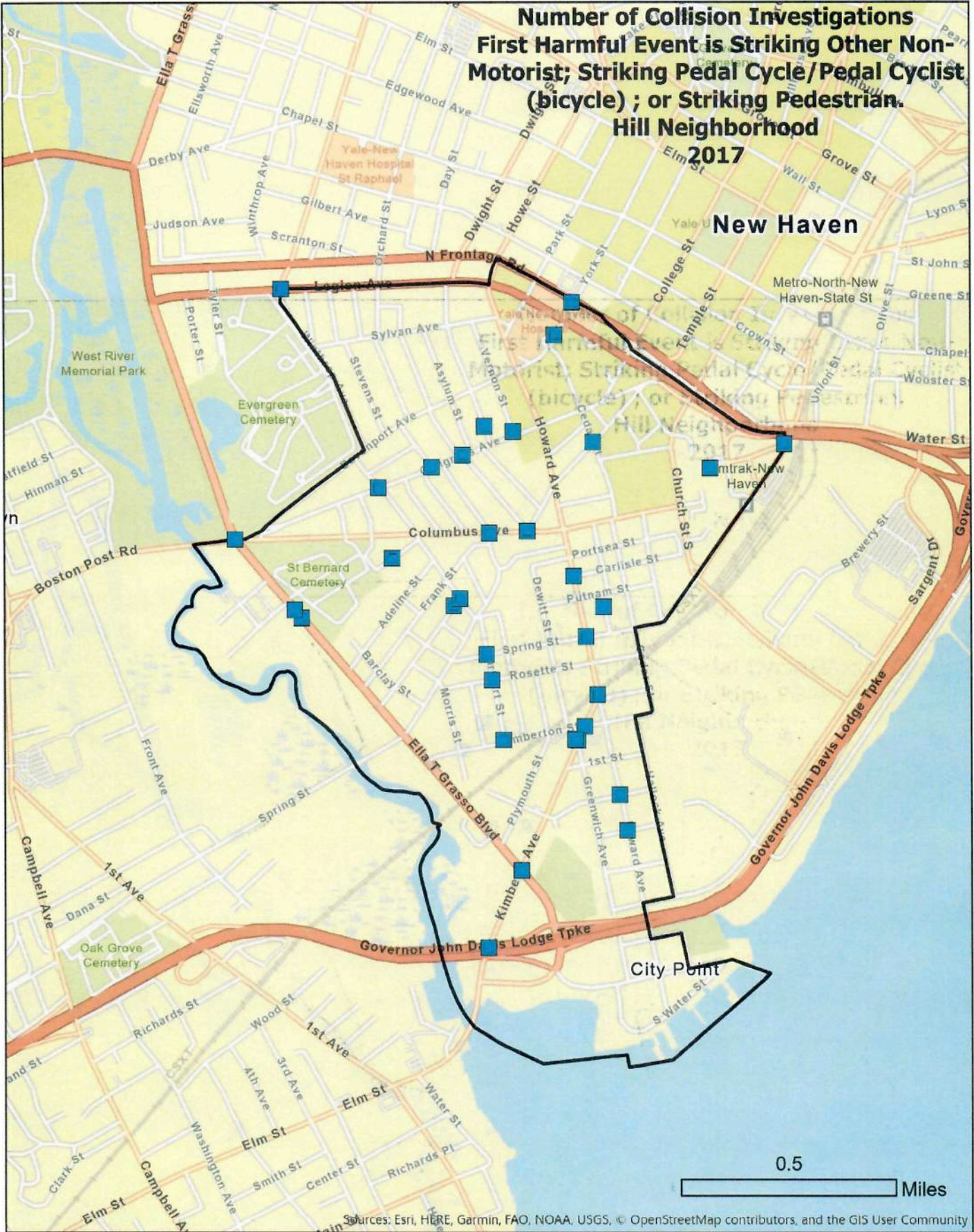


0.5 Miles

Sources: Esri, HERE, Garmin, FAO, NOAA, USGS, © OpenStreetMap contributors, and the GIS User Community

**Number of Collision Investigations
 First Harmful Event is Striking Other Non-
 Motorist; Striking Pedal Cycle/Pedal Cyclist
 (bicycle); or Striking Pedestrian.
 Hill Neighborhood
 2017**

New Haven



0.5 Miles

Sources: Esri, HERE, Garmin, FAO, NOAA, USGS, © OpenStreetMap contributors, and the GIS User Community

**Number of Collision Investigations
First Harmful Event is Striking Other Non-
Motorist; Striking Pedal Cycle/Pedal Cyclist
(bicycle) ; or Striking Pedestrian.
Hill Neighborhood
2018**

New Haven



Sources: Esri, HERE, Garmin, FAO, NOAA, USGS, © OpenStreetMap contributors, and the GIS User Community

**Number of Collision Investigations
First Harmful Event is Striking Other Non-
Motorist; Striking Pedal Cycle/Pedal Cyclist
(bicycle) ; or Striking Pedestrian.
Hill Neighborhood
2019**

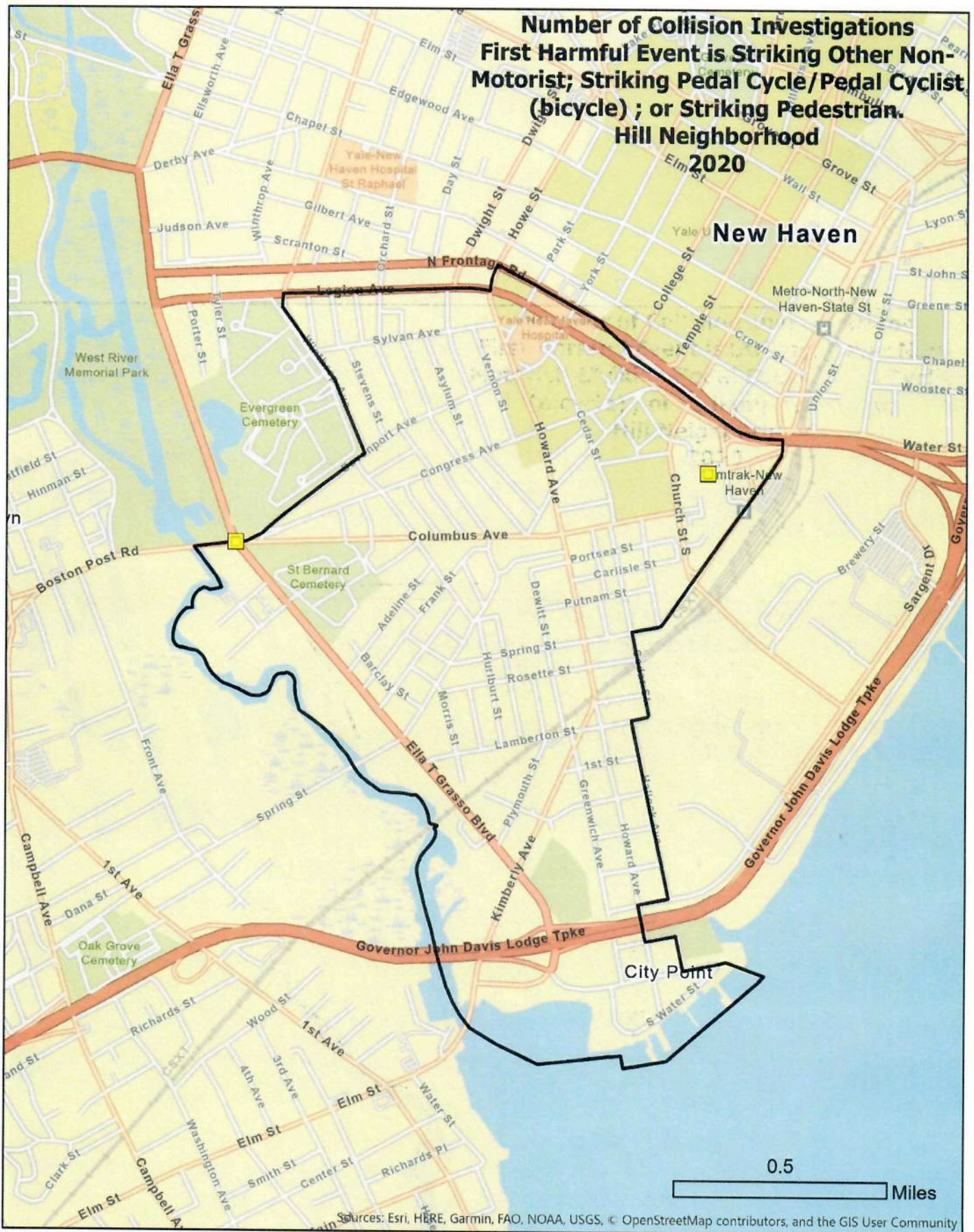
New Haven



Sources: Esri, HERE, Garmin, FAO, NOAA, USGS, © OpenStreetMap contributors, and the GIS User Community

**Number of Collision Investigations
First Harmful Event is Striking Other Non-
Motorist; Striking Pedal Cycle/Pedal Cyclist
(bicycle) ; or Striking Pedestrian.
Hill Neighborhood
2020**

New Haven



Sources: Esri, HERE, Garmin, FAO, NOAA, USGS, © OpenStreetMap contributors, and the GIS User Community

Fatal Collisions involving Pedestrian/Cyclists Accident Reconstruction Unit Callouts



Number of Pedestrian and/or Pedal Cycle Involved Collisions. Totals for Intersections 2015 to 2020 (thru 01/26/2020) New Ha

